



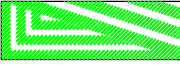




30.apskšstacija (TP-0187)

Kurpnieku iela 2 kadastra nr. 01000762000

	Zemes gabala	2224m²
	Norobežotā teritorija	997m²
	Apbūves teritorija	174.4m²
	Brīvā norobežotā teritorija	1227m²

	Asfalts/ bruģa segums	555m²
	Zālājs	337m²
	Papildus kopjamā teritorija	308m²
	Gājēju ietve	125 m²

